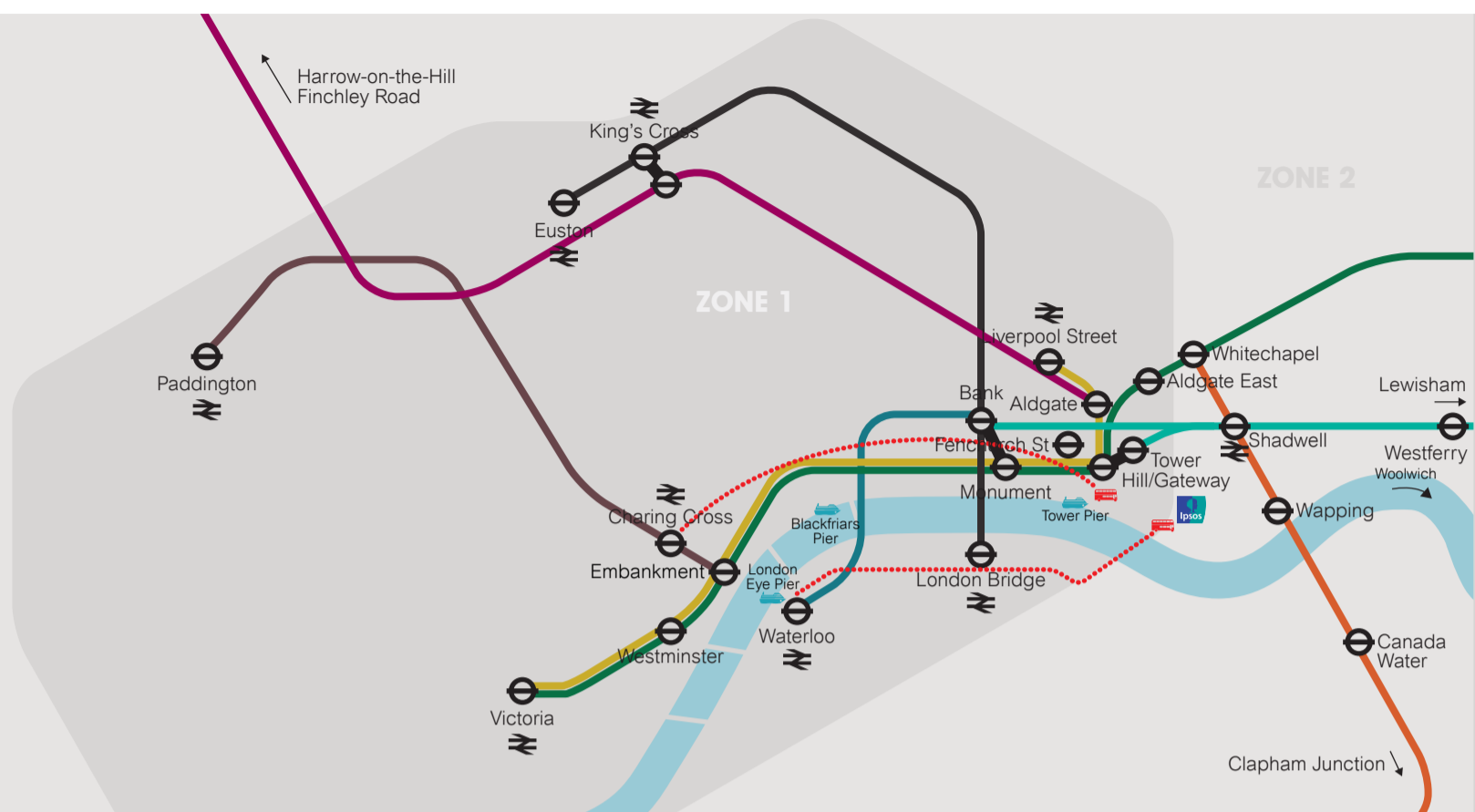


TRAVEL TO THOMAS MORE SQUARE

IPSOS
3 THOMAS MORE SQUARE
LONDON E1W 1YW



LONDON UNDERGROUND

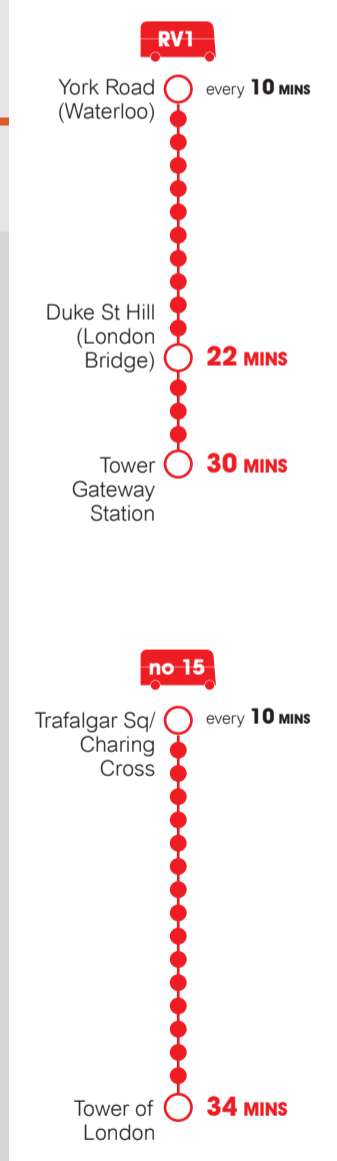
- Bakerloo line
- Circle line
- District line
- Northern line
- Overground
- Metropolitan line
- Waterloo & City line
- DLR

RAIL NETWORK

BY TUBE

FROM LIVERPOOL STREET 4 MINS	Liverpool Street → Tower Hill
FROM LONDON BRIDGE 7 MINS	London Bridge → Bank → Monument → Tower Hill
FROM BOROUGH 8 MINS	Borough → Bank → Monument → Tower Hill
FROM CHARING CROSS 10 MINS	Charing Cross → Embankment → Tower Hill
FROM KING'S CROSS 13 MINS	King's Cross → Bank → Monument → Tower Hill 15 MINS
FROM EUSTON 14 MINS	Euston → Bank → Monument → Tower Hill
FROM VICTORIA 14 MINS	Victoria → Tower Hill
FROM WATERLOO 17 MINS	Waterloo → Embankment → Tower Hill
FROM PADDINGTON 21 MINS	Paddington → Embankment → Tower Hill 31 MINS
FROM CLAPHAM JUNCTION 29 MINS	Clapham Junction → Wapping
FROM LEWISHAM 29 MINS	Lewisham → Westferry → Tower Gateway
FROM HARROW-ON-THE-HILL 42 MINS	Harrow on-the-Hill → Aldgate

BY BUS



BY BOAT (RB1)

FROM LONDON EYE PIER 17 MINS
FROM BLACKFRIARS PIER 11 MINS
FROM WOOLWICH 31 MINS

ON FOOT

Tower Hill	9 MINS
Aldgate East	13 MINS
Wapping	15 MINS
Shadwell	15 MINS
Aldgate	15 MINS
Monument	18 MINS
London Bridge	20 MINS
Bank	22 MINS
Liverpool Street	22 MINS
Tower Pier	16 MINS

See next page for walking routes

FOR MORE JOURNEY PLANNING TIPS GO TO
WWW.TFL.GOV.UK
Source: www.tfl.gov.uk



TRAVEL TO THOMAS MORE SQUARE

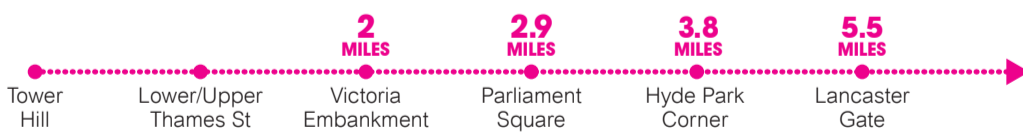
IPSOS
3 THOMAS MORE SQUARE
LONDON E1W 1YW



BY BICYCLE

BARCLAYS BIKE DOCKING POINTS

**SUPERHIGHWAY - EAST TO WEST
DUE 2016**



ON FOOT (SHORTEST WALKS)

Tower Hill	9 MINS	
Aldgate East	13 MINS	
Wapping	15 MINS	
Shadwell	15 MINS	
Aldgate	15 MINS	